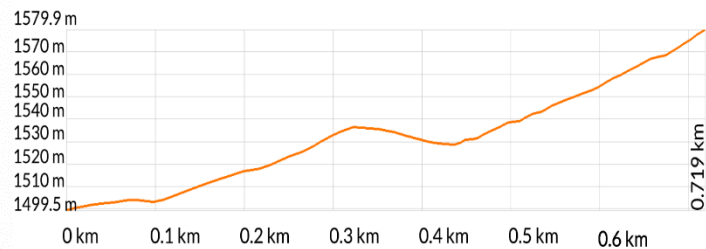


Altimetría PR-TF 77.5: Camino del Pino Enano



Technical data:

Start: El Salguero football field (Vilaflor)

Finish: Dwarf Pine (Vilaflor)

Homologation status: Homologated

Degree of difficulty: Very low

Type of route: Linear

Distance: 0.73 km

Duration: 30m

Maximum height: 1,502 m

Minimum altitude: 1,568 m

Cumulative climb: 89.5 m

Cumulative descent drop: 15 m


Connections with other trails:

GR-131 Anaga - Chasna. Tract: Vilaflor - Arona

Natural Protected Areas:

Corona Forestal Natural Park

Required authorization: No



For your safety, do not forget to check the status of the trail.

Governing authority is responsible to indicate if traffic is not recommended after some adverse weather phenomenon, if closed or have closed sections, etc ...

In case of emergency call 112.



Download FRESS 112 available for iOS and Android.



Ayuntamiento
**Vilaflor
de Chasna**
Turismo

Vilaflor de Chasna

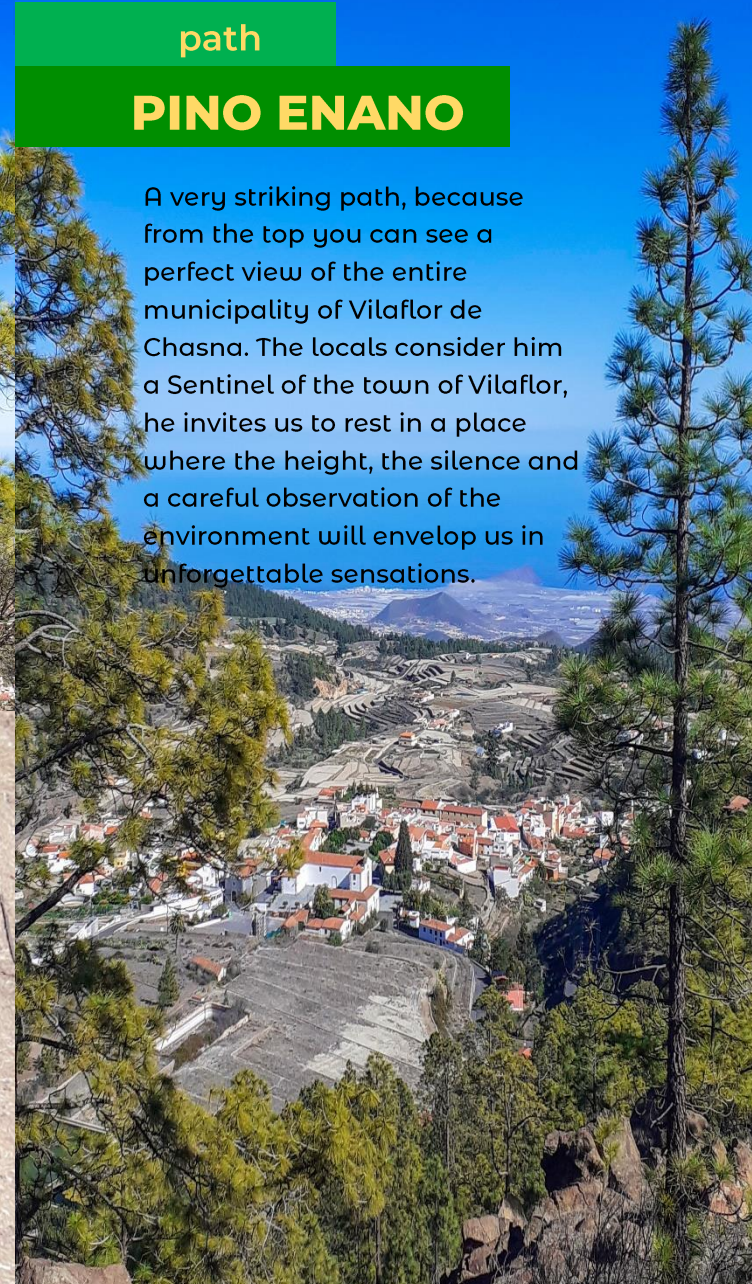
Tenerife's best kept secret



path

PINO ENANO

A very striking path, because from the top you can see a perfect view of the entire municipality of Vilaflor de Chasna. The locals consider him a Sentinel of the town of Vilaflor, he invites us to rest in a place where the height, the silence and a careful observation of the environment will envelop us in unforgettable sensations.



Tenerife, Canary Islands



We start this short trail with a very low degree of difficulty after passing the "El Salguero" Municipal Soccer Field, in the upper part of the town of Vilaflor. The route ascends through a stretch of the trail that connects the village with the tops of the municipality, whose origin could be linked to the pastoral activity of the pre-Hispanic population, although other branches can also be seen used by more recent uses of the territory as extraction of the needles with the help of beasts.

The first thing we will meet is a small era. We continue ascending a wide road that will gradually narrow, until we reach a sign indicating the abrupt change in direction, and from here the road becomes much rockier. The well-defined and marked path ascends a ridge filled with medium-sized slabs or stones, flattened, light brown in color and cut edges, often used for the construction of pastoral refuges, being able to also observe some large resin pines. Along the way we will find several areas under the pines equipped with tables and benches in accordance with the environment for the rest of the walkers as well as viewpoints from where we can appreciate the cultivated plots surrounded by the pine forest. And finally ... the Dwarf Pine. It is striking for being small, as its name suggests, it has a round and collected cup. It makes it unique because due to the little soil where its roots have settled, it has not allowed it to reach the normal size of that plant species. The return is the same way.